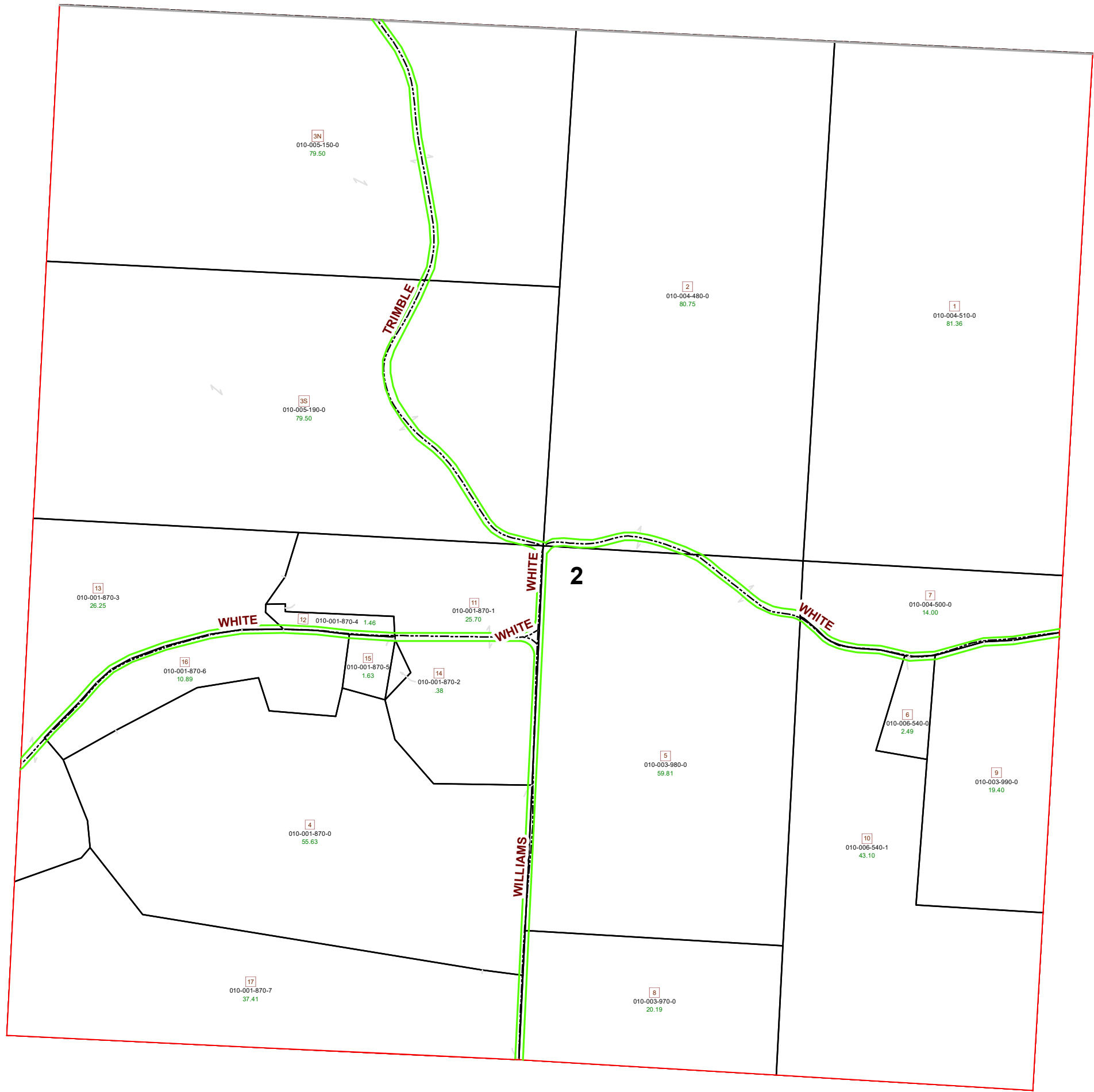
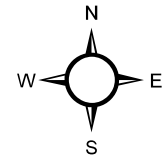


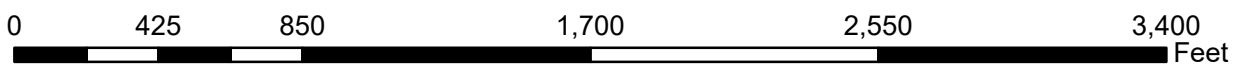
BLOOM TOWNSHIP SECTION 2 R12 TWP 11 MORGAN COUNTY, OH



PIN	VOL	PAGE	Owner	LegalDescr	Acres
010-003-970-0	OR167	57	MOORE DANNY W & ELIZABETH ANN	R12 T11 S02 SD 8	20.19
010-001-870-7	OR146	184	WILLIAMS HEATH & LAURA L	R12 T11 S02 SD 17	37.412
010-001-870-0	OR219	2530	CCSJPS LLC	R12 T11 S02 SD 4	55.631
010-006-540-0	OR183	733	WEBER WILLIAM T & LINDA S	R12 T11 S02 SD 6	2.499
010-001-870-2	OR65	247	BRYAN WILLIAM M & SHERRI K	R12 T11 S02 SD 14	0.386
010-001-870-5	OR65	247	BRYAN WILLIAM M & SHERRI K	R12 T11 S02 SD 15	1.635
010-003-990-0	OR177	339	MOORE DANNY W & ELIZABETH ANN	R12 T11 S02 SD 9 S	19.4
010-001-870-6	OR219	2530	CCSJPS LLC	R12 T11 S02 SD 16	10.892
010-006-540-1	OR195	529	MOORE DANNY W & ELIZABETH ANNE	R12 T11 S02 SD 10	43.101
010-001-870-4	OR27	705	MOORE DANNY W & ELIZABETH	R12 T11 S02 SD 12	1.466
010-004-500-0	OR219	3123	OHIO FRANKLIN REALTY LLC	R12 T11 S02 MBL 5	14
010-003-980-0	OR167	57	MOORE DANNY W & ELIZABETH ANN	R12 T11 S02 SD 5	59.81
010-001-870-1	OR19	43	MOORE DANNY W & ELIZABETH A	R12 T11 S02 SD 11	25.706
010-001-870-3	OR188	303	REX JAMES C & JUDITH REX JASON N & CHERIE	R12 T11 S02 SD 13	26.258
010-005-190-0	OR 7	126	REX WILLIAM HOWARD	R12 T11 S02 SD 3 S	79.5
010-004-510-0	OR219	3123	OHIO FRANKLIN REALTY LLC	R12 T11 S02 MBL 5	81.36
010-004-480-0	OR219	3123	OHIO FRANKLIN REALTY LLC	R12 T11 S02 H WILL	80.75
010-005-150-0	OR164	707	REX JAMES CARL	R12 T11 S02 SD 3 N	79.5



Boundaries	
—	Lot
—	ROW
—	Section
- - - -	Hidden
- - - -	Township
- - - -	Symbols
- - - -	Roads
	Sections
	Parcels



Disclaimer: The Information that these maps contains is for reference purposes only. Please bring any errors to the attention of the Engineer's Office staff. Thank You

Morgan County Engineer's Office
 Author: Marcia Wolfe
 Date: 7/17/2020